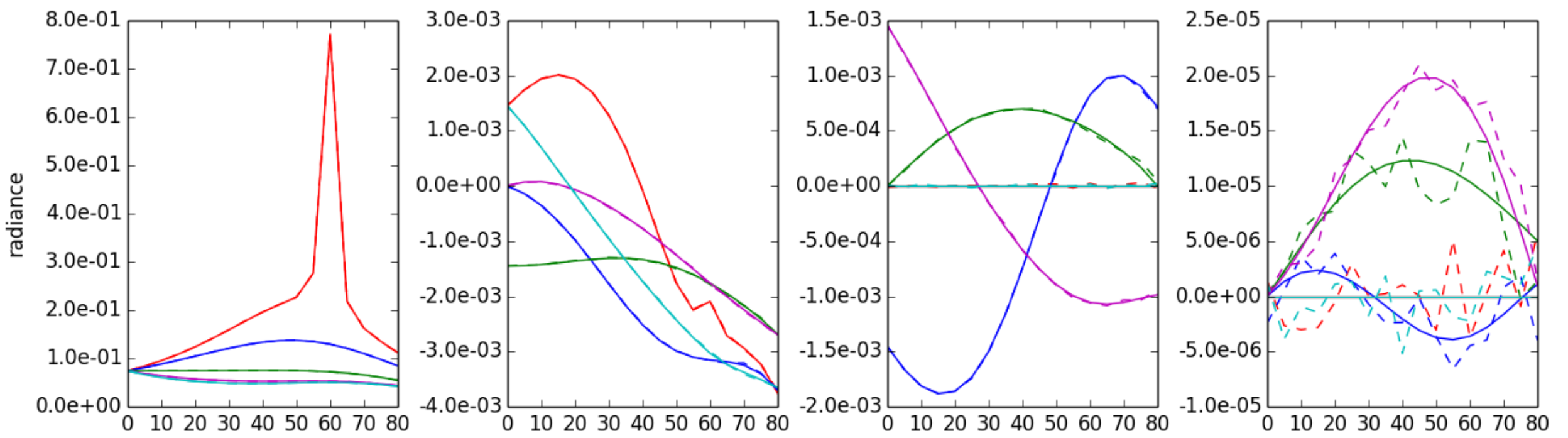
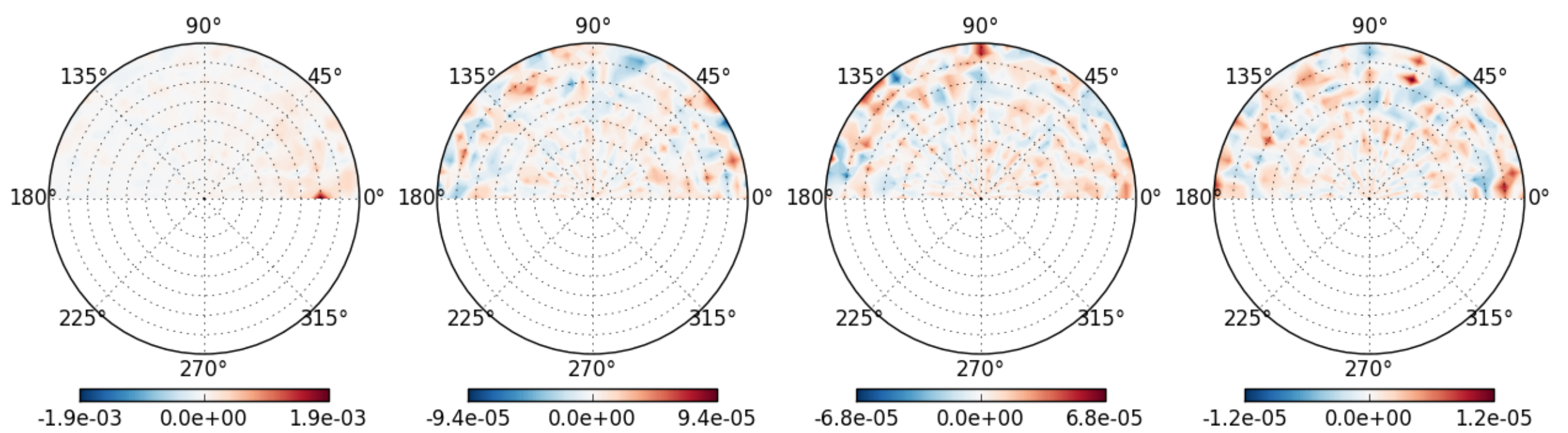
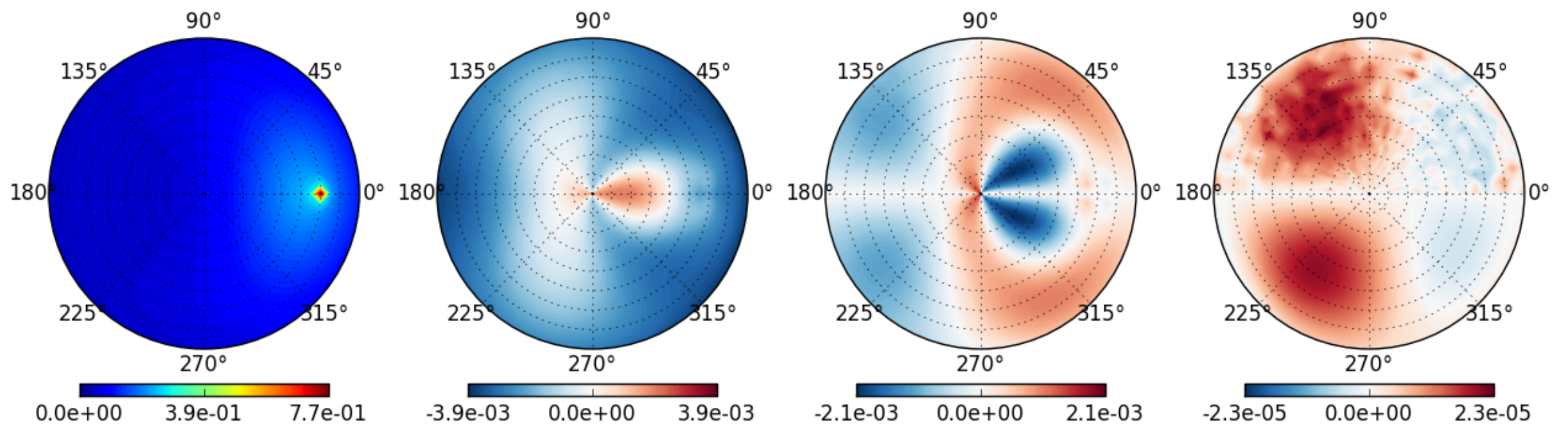
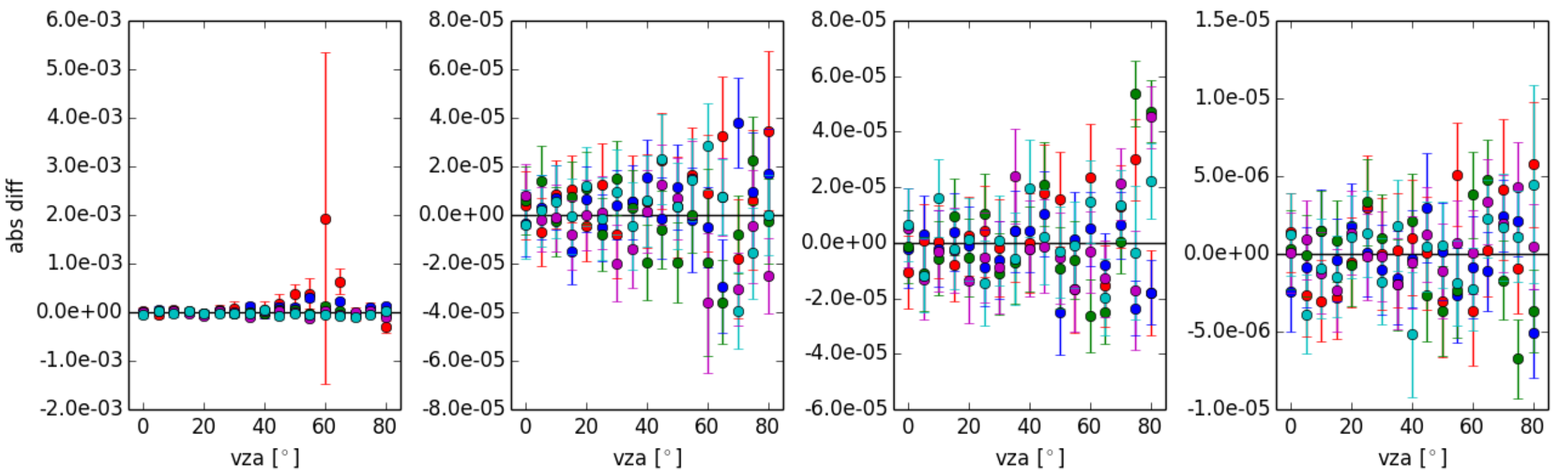


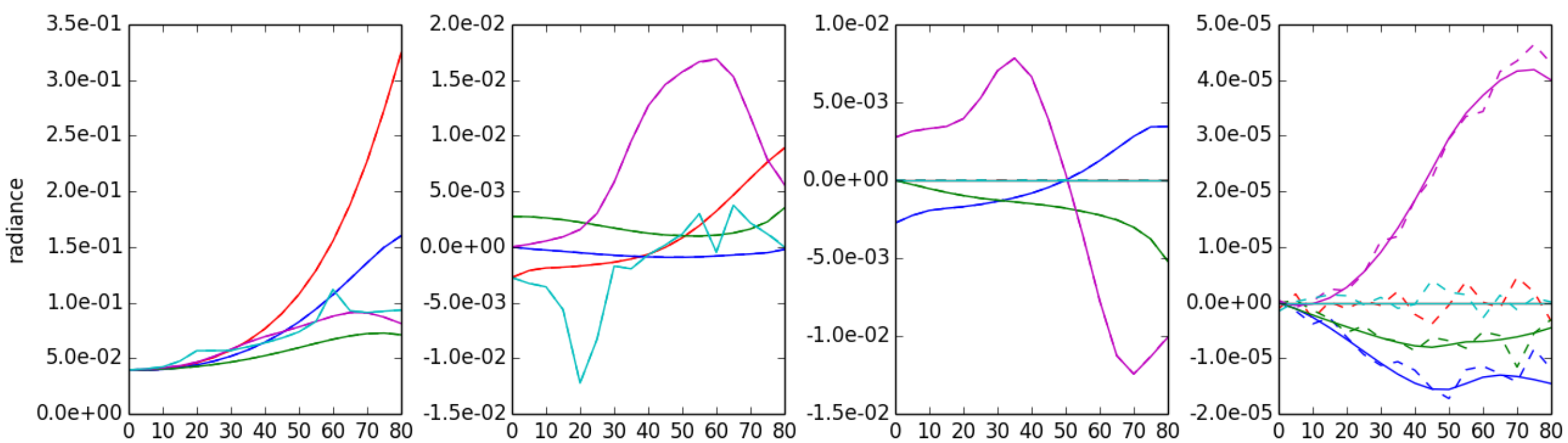
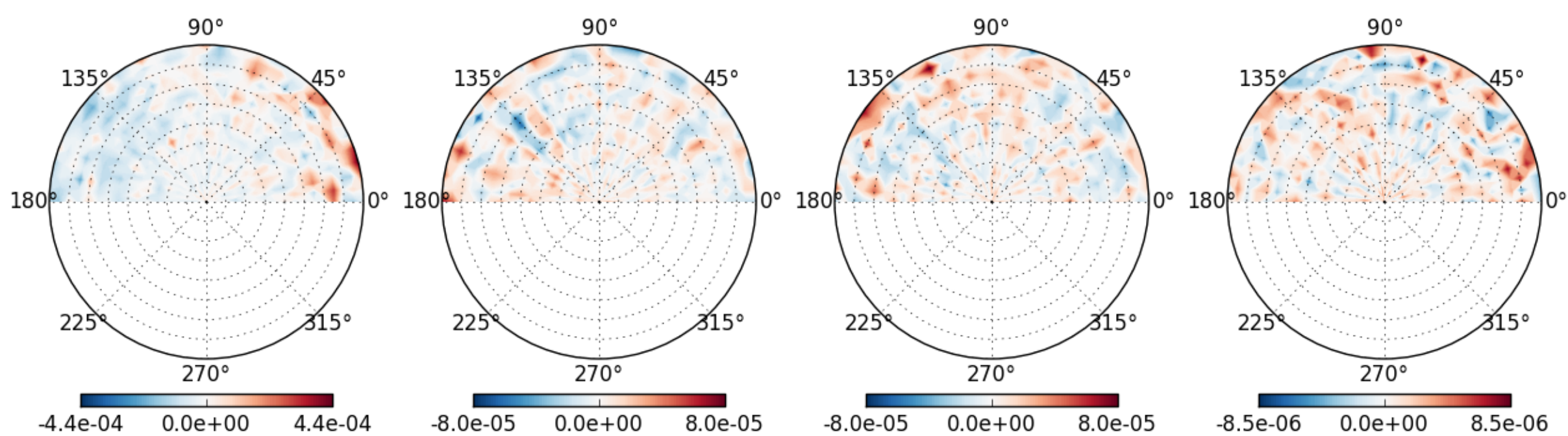
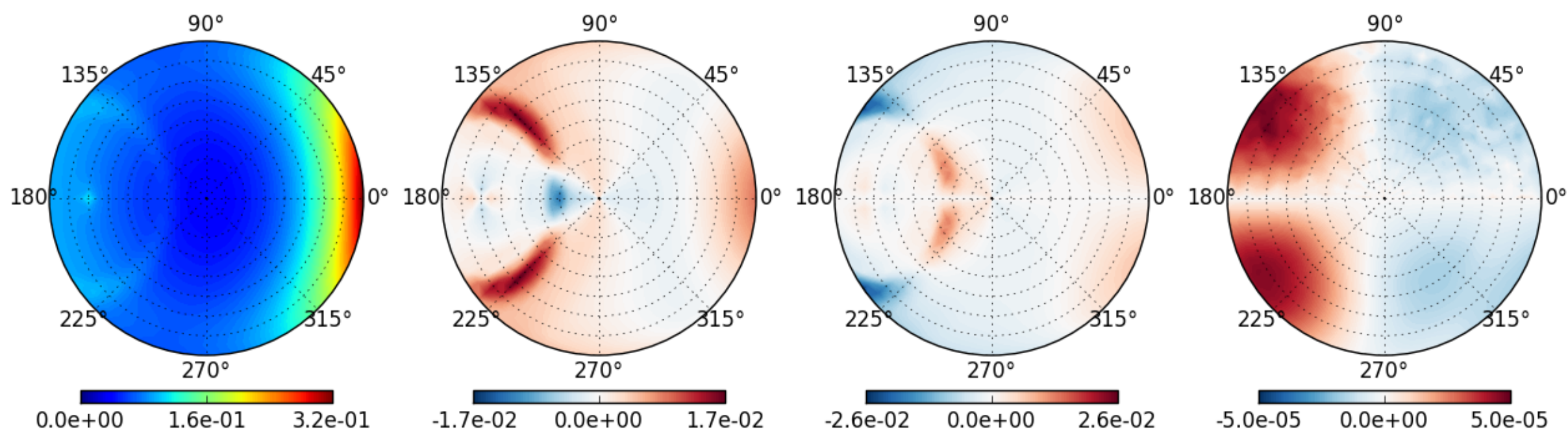
IPRT case B4, depol=0.03, altitude=0 km



MYSTIC: dashed lines IPOL: solid lines
 — 0° — 45° — 90° — 135° — 180°



IPRT case B4, depol=0.03, altitude=30 km



MYSTIC: dashed lines IPOL: solid lines
 — 0° — 45° — 90° — 135° — 180°

