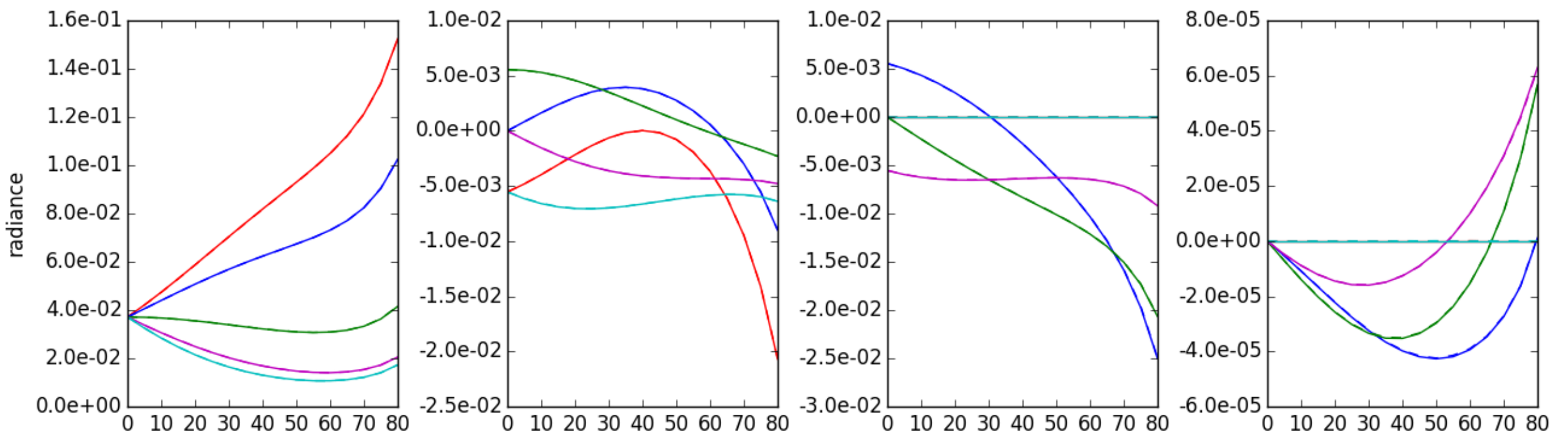
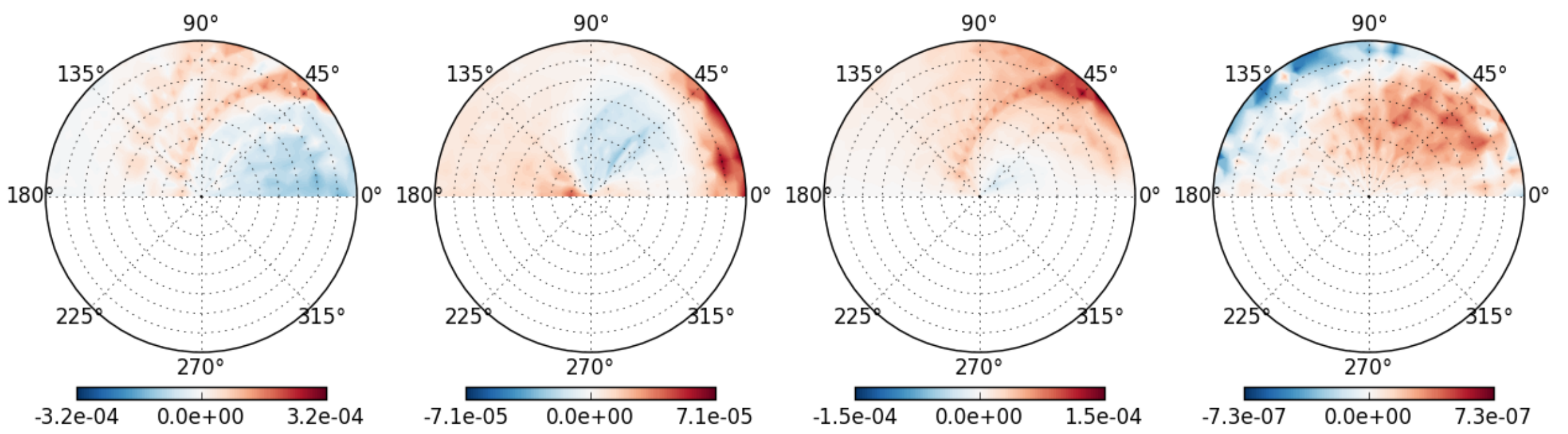
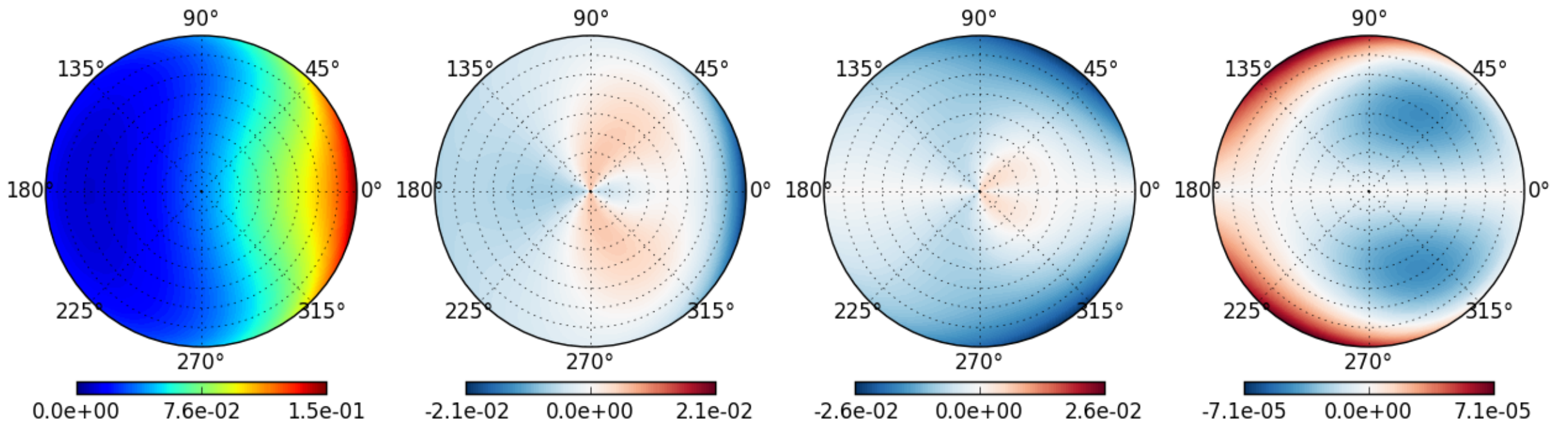
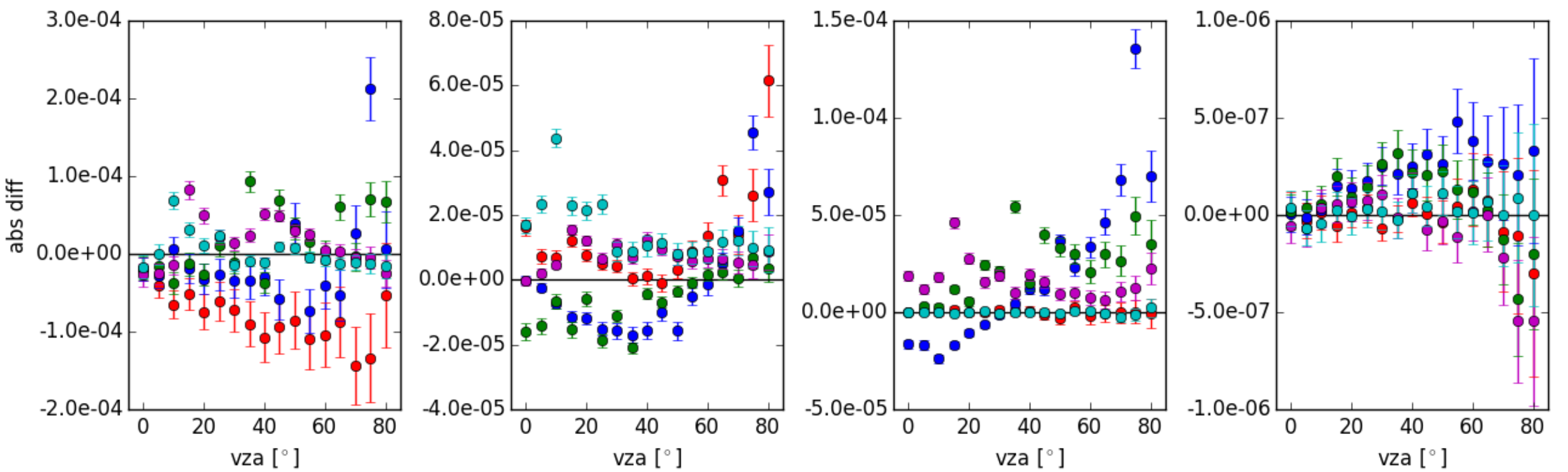


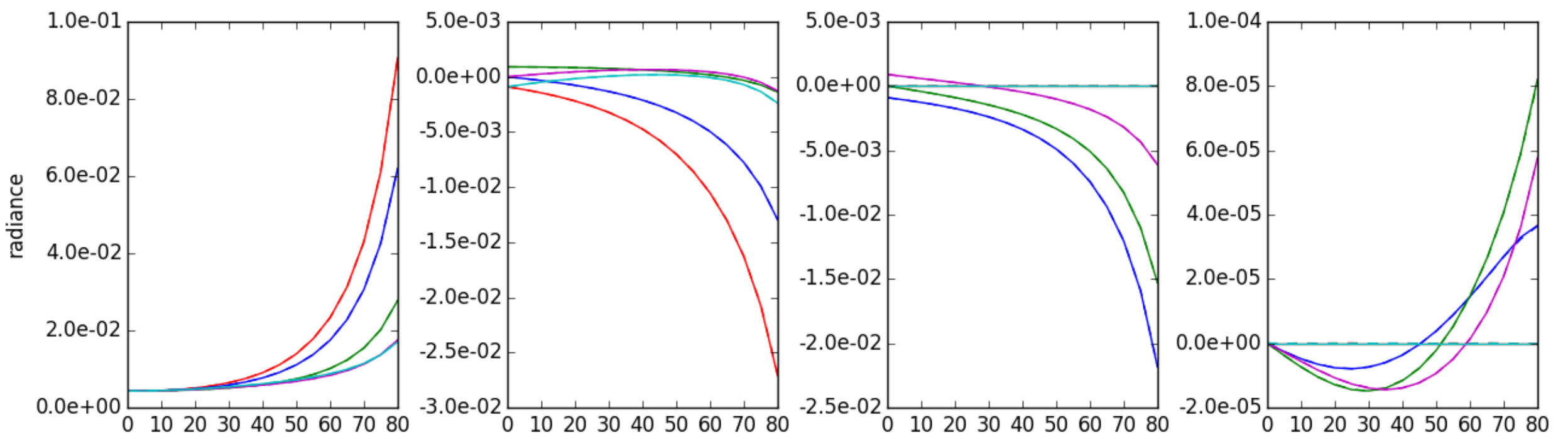
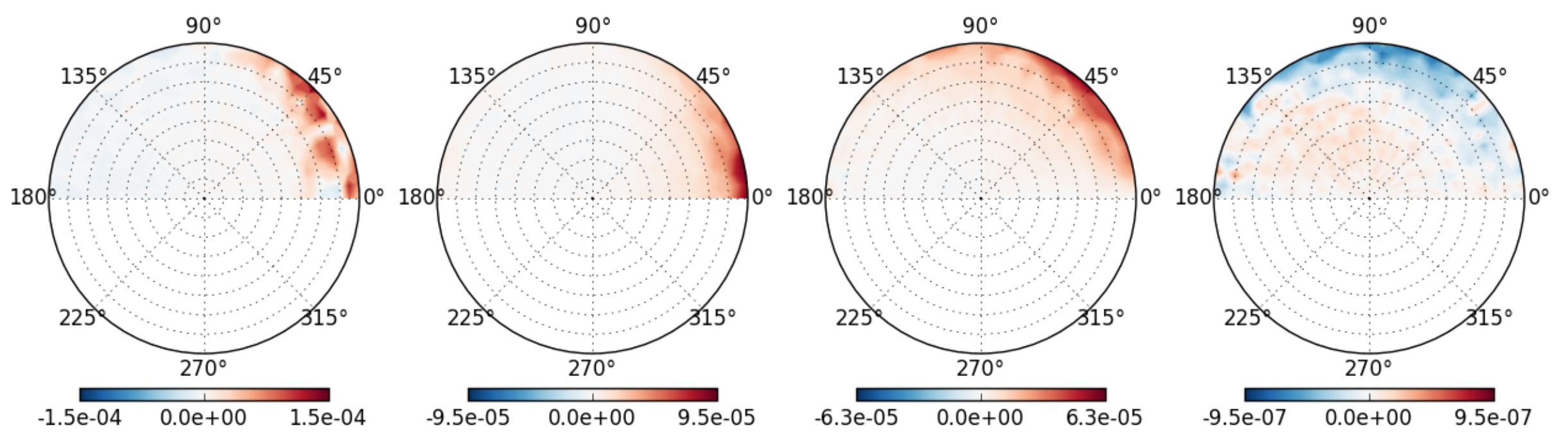
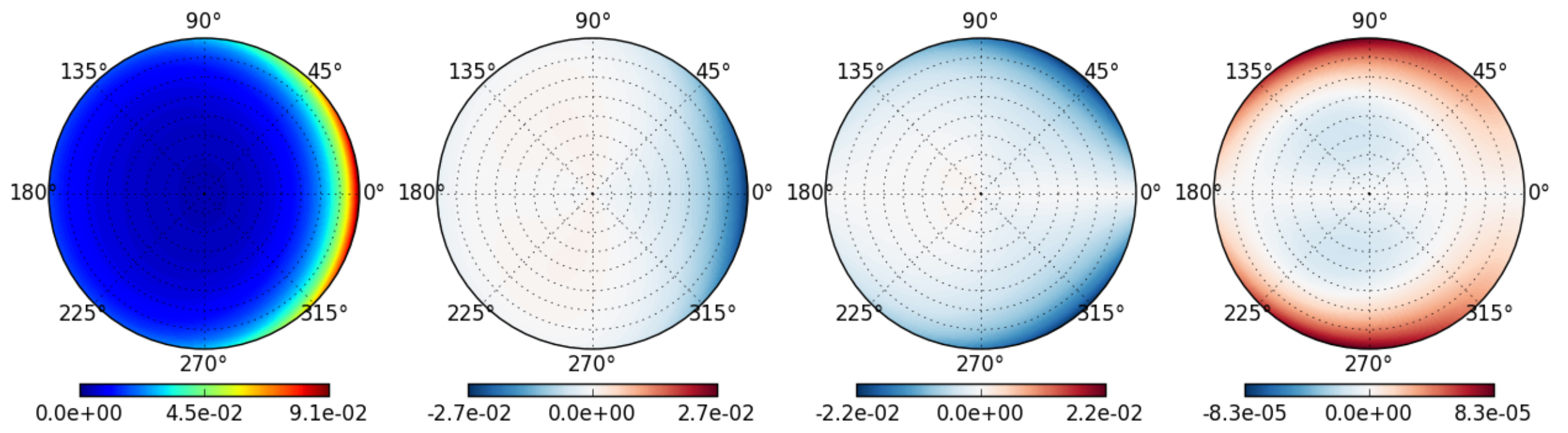
IPRT case A3, depol=0.00, altitude=0 km



MYSTIC: dashed lines Pstar: solid lines
 — 0° — 45° — 90° — 135° — 180°



IPRT case A3, depol=0.00, altitude=1 km



MYSTIC: dashed lines Pstar: solid lines
 — 0° — 45° — 90° — 135° — 180°

