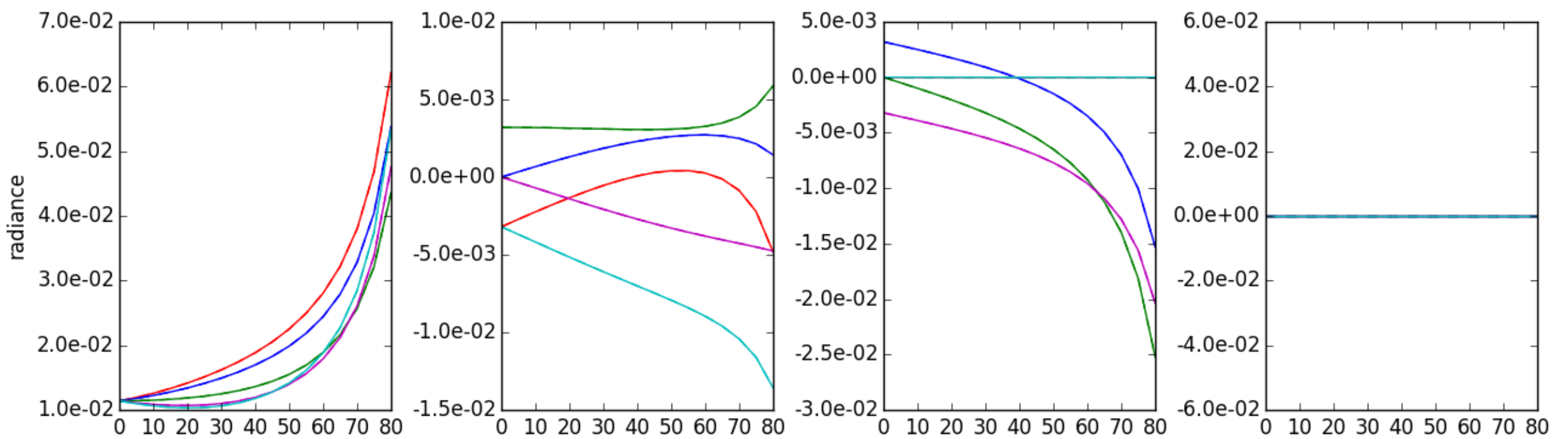
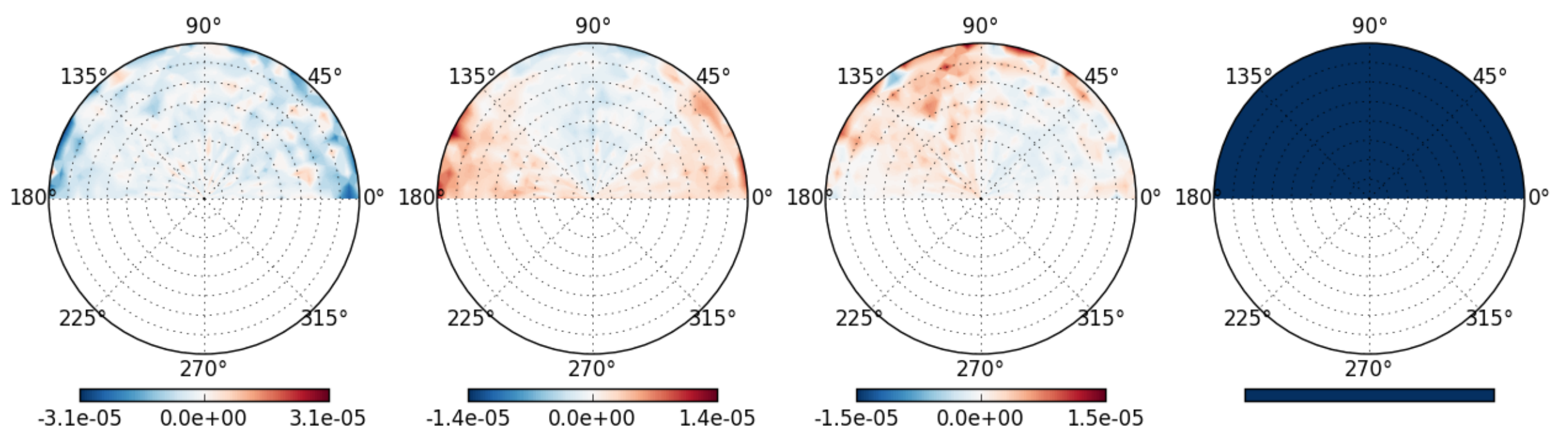
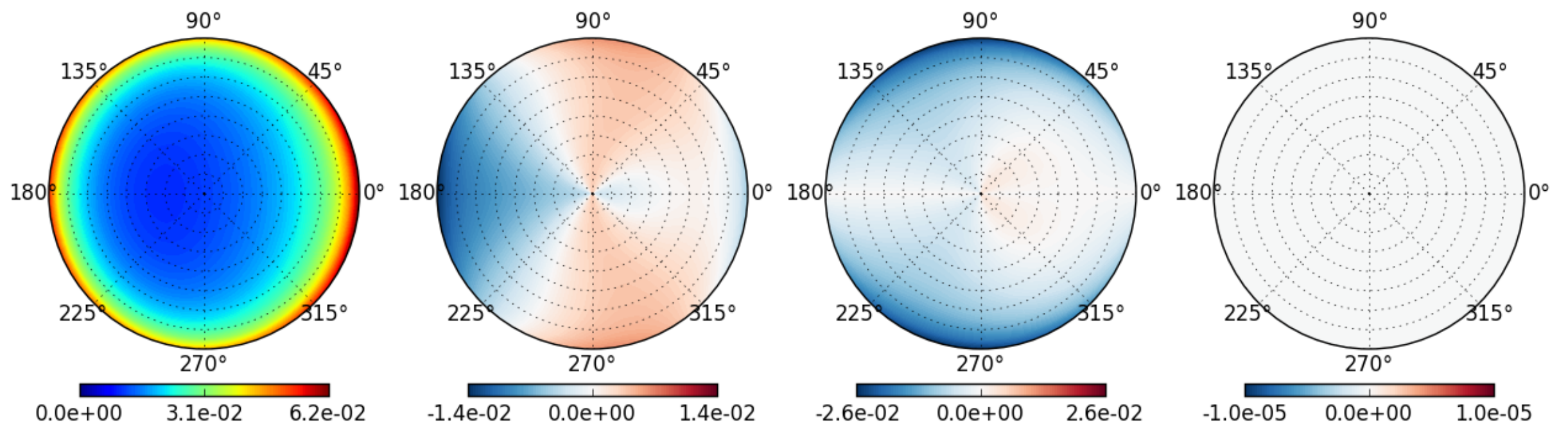
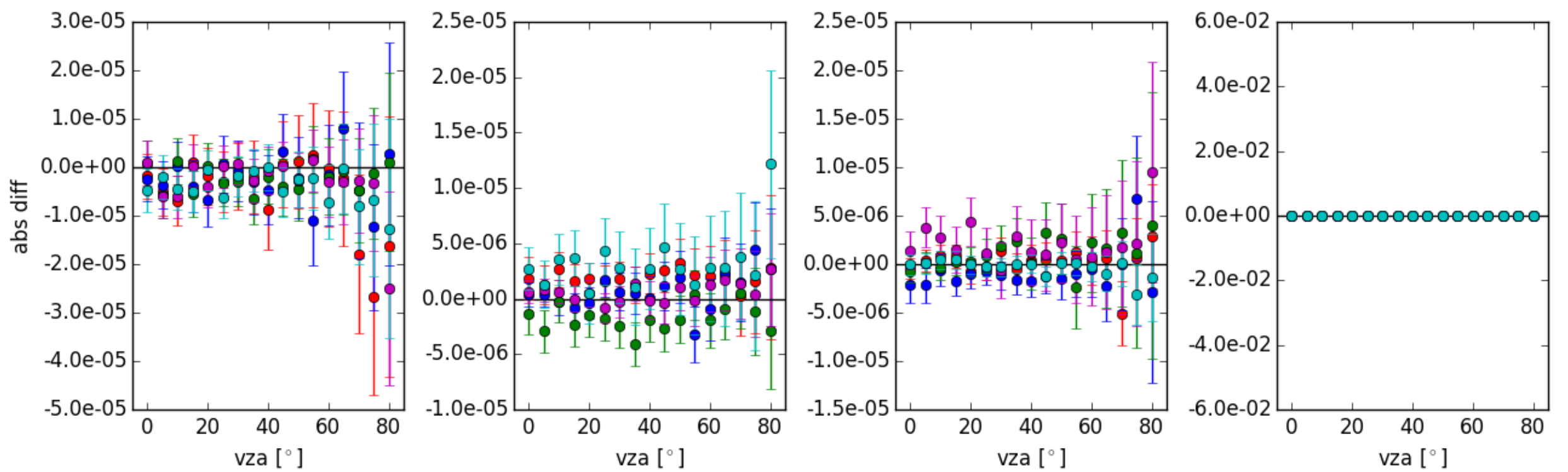


IPRT case A2, depol=0.03, altitude=0 km

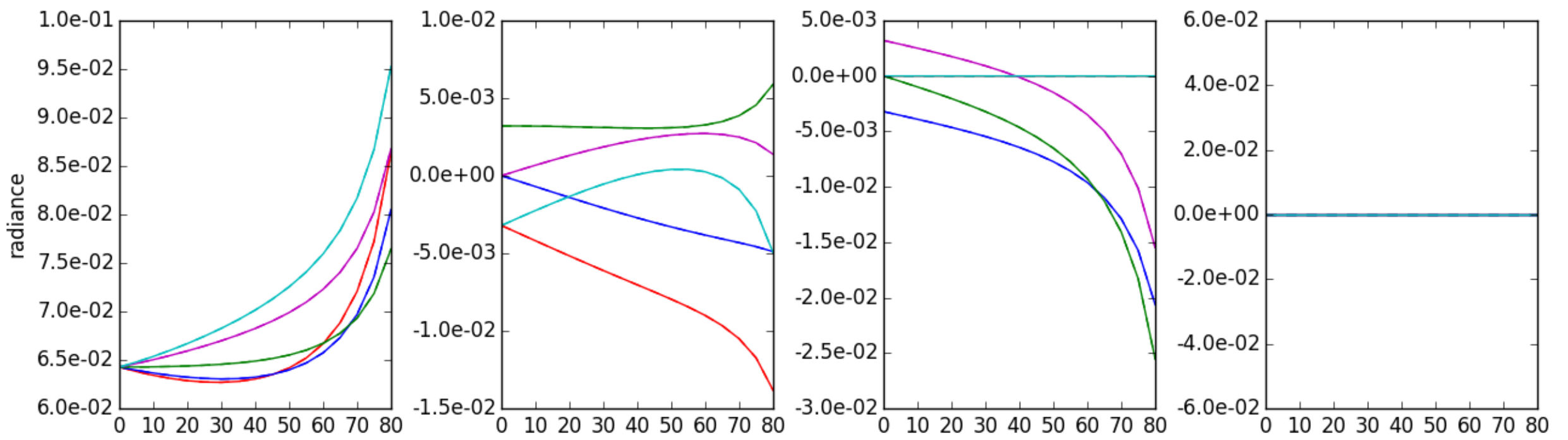
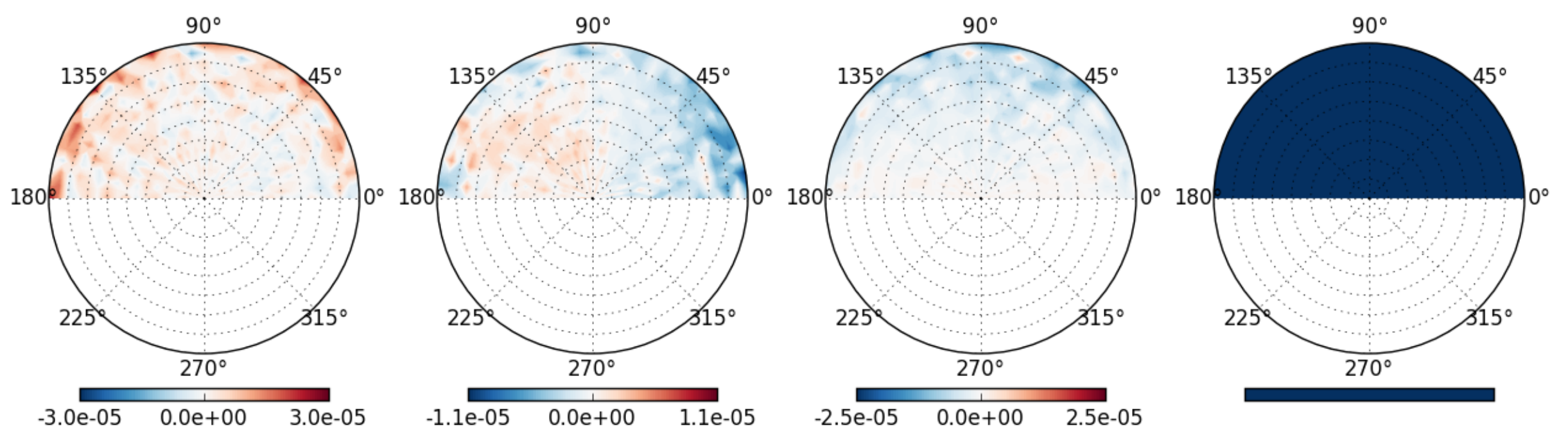
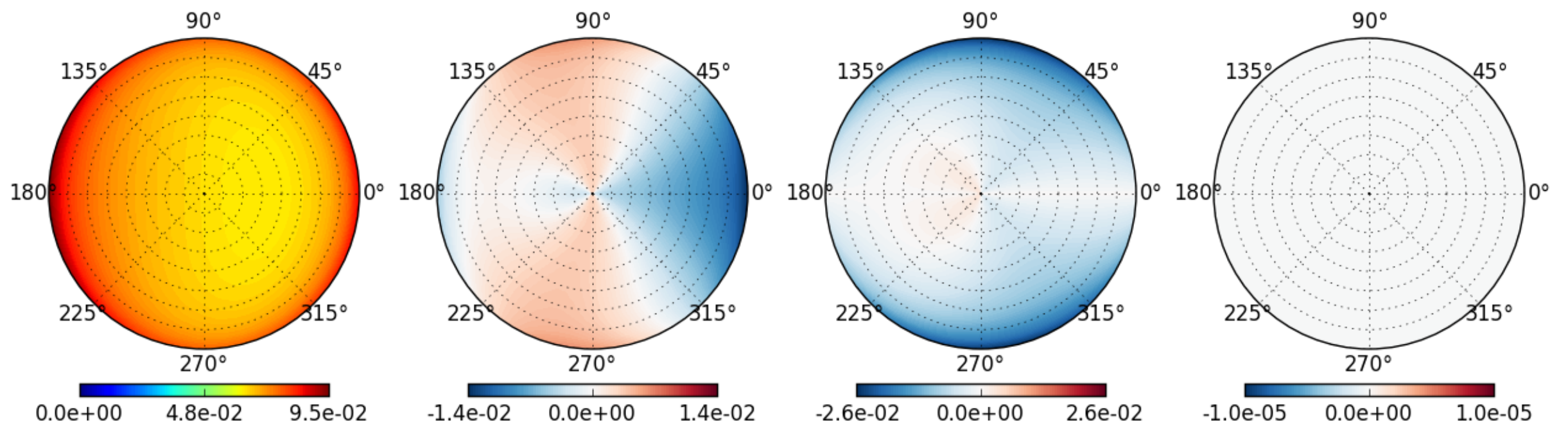


MYSTIC: dashed lines TROPOS: solid lines

— 0° — 45° — 90° — 135° — 180°



IPRT case A2, depol=0.03, altitude=1 km



MYSTIC: dashed lines TROPOS: solid lines

— 0° — 45° — 90° — 135° — 180°

